



THE TOOL FOR MEASURING YOUR WATER RESERVES

MEO-WaterReserve : decision support tool for monitoring water reserves.
To better understand the functioning and secure water supply.

THE SERVICE

OBSERVE

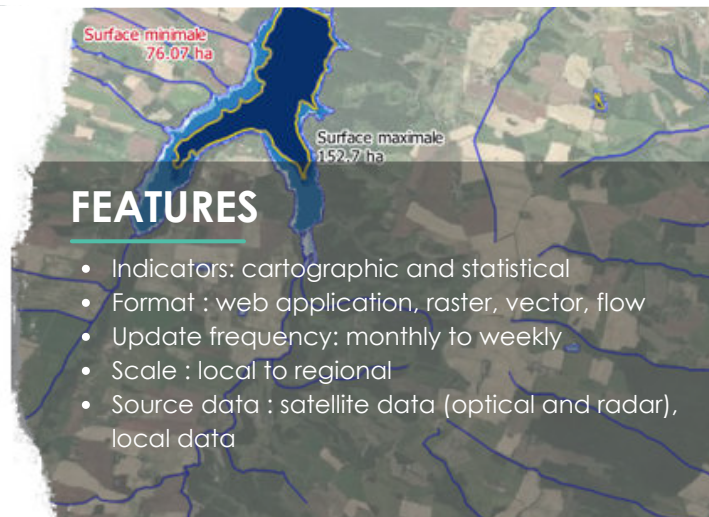
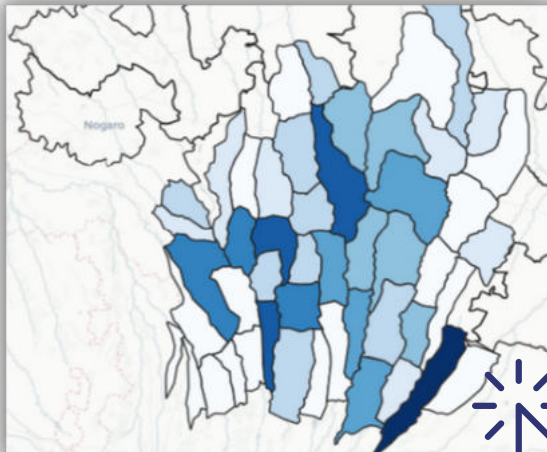
- Mapping water reserves in a territory

EVALUATE

- Monitoring intra and inter-annual water availability on a territory

ANTICIPATE

- Identify sensitive areas
- Locate and monitor extreme events and their duration



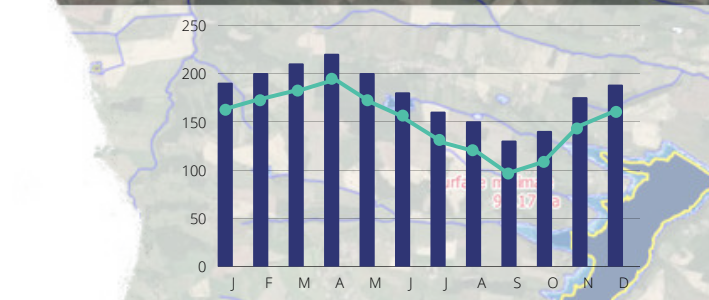
FEATURES

- Indicators: cartographic and statistical
- Format : web application, raster, vector, flow
- Update frequency: monthly to weekly
- Scale : local to regional
- Source data : satellite data (optical and radar), local data

WHO IS IT FOR ?

- Water Agency
- Local authorities
- Organismes Uniques de Gestion Collective (OUGC)
- Land managers and developers

PARTNERS



CONTACT

Phone : +33 6 85 13 64 84
Email : contact@meoss.net
www.meoss.net/ | www.linkedin.com/company/meoss